




Map legend on page 37

CLARE TOWN MAP



SEVENHILL TO CLARE

6 kilometres



Jim Barry Wines, Clare

A trailhead sign greets you at the site of the Sevenhill siding. A feature here is the restored railway platform. You can begin or end any of the three loop trails here (see box and page 21).

As you cross College Road take a detour along the pathway to Sevenhill Cellars, the oldest winery and vineyard in the region. Founded by the Jesuits in 1851 it is one of the most picturesque wineries in Australia. At its heart is the magnificent St Aloysius Church and crypt. Open to visitors, the complex is truly a haven to savour.

Near the College Road intersection there are storyboards about the Polish Hill River region and the Polish community that settled here in the earliest days of the colony.

Travelling through the Sevenhill vineyards the trail descends gently toward Clare by way of the striking Quarry Road bridge. Take note of the story of the original bridge and its replacement on the storyboard nearby.

The trail passes the Clare Showgrounds, and has several wineries and cellar doors. There are several more nearby, as well as welcoming restaurants.

You are now into the township of Clare, established in 1846 and the regional centre for the district. The trail ends, as fittingly as it began, at the site of a former railway station, this time in Clare, just behind the Leasingham winery, another of the region's treasures.


Spring Gully Loop 16 kilometres

Heading west from the Wendouree Road intersection, this loop travels a short distance along the Main North Road to the caravan park before turning west at the Clare Valley Visitor Information Centre.

It then follows the major scenic drive through the Skilly Hills to Spring Gully Conservation Park. The park is a great spot to enjoy a breather and commune with nature, while overlooking the plains to the west. The loop then heads sharply downhill to the east, past more cellar doors, on through the Sevenhill township to meet the trail at the College Road intersection.


SEVENHILL TO CLARE

Please see page 7 for how
to book accommodation
and tours.



ACCOMMODATION

Aaby's on the Riesling Trail

Maynards Road, 
Clare SA 5453
Map Ref: **1**


Armagh Cottage

St George Terrace,
Armagh Via Clare SA 5453
Map Ref: **2**

Bentley's Hotel/Motel

191 Main North Road,
Clare SA 5453
Map Ref: **3**

Brice Hill Country Lodge

Warena Road, 
Clare SA 5453
Map Ref: **4**

Chaff Mill Village

310 Main North Road,
Clare SA 5453
Map Ref: **5**

Clare Caravan Park

Main North Road,
Clare SA 5453
Map Ref: **6**

Clare Central Motel

325 Main North Road,
Clare SA 5453
Map Ref: **7**

Clare Country Club

White Hut Road,
Clare SA 5453
Map Ref: **8**

Clare Hotel

244 Main North Road,
Clare SA 5453
Map Ref: **9**

*From top: Leasingham Winery, Clare;
Highgate on Clare, Clare*

Clare Valley Cottages

5-9 Warendra Road,
Clare SA 5453
Map Ref: 23



Clare Valley Motel

74A Main North Road,
Clare SA 5453
Map Ref: 10

Croll Cottage

23 Daly Street,
Clare SA 5453
Map Ref: 11



Edilillie Vineyard

Moccandunda Road,
Clare SA 5453
Map Ref: 12



Highgate on Clare

Lot 5 Dolan Road,
Clare SA 5453
Map Ref: 13

Ingomar

Old Blyth Road,
Armagh via Clare 5453
Map Ref: 14

Limestone Hill

Hicks Road,
Clare SA 5453
Map Ref: 15

Millies Cottage

12 Mill Street,
Clare SA 5453
Map Ref: 16

Miss Nobel's Cottage

Quarry Road,
Clare SA 5453
Map Ref: 17



Morella House Bed and Breakfast

15 Vanga Avenue,
Clare SA 5453
Map Ref: 18

Patly Hill Farm

St George Terrace,
Armagh, SA 5453
Map Ref: 19

Riesling Country Cottages

Quarry Road,
Clare SA 5453
Map Ref: 20



Riesling Town Cottages

7 Victoria Road,
Clare SA 5453
Map Ref: 21



Riesling Trail Cottages

12 Stanley Street,
Clare SA 5453
Map Ref: 22



Riesling Trail Bush Cottages

Lot 21 Warendra Road,
Clare SA 5453
Map Ref: 24



Roscrow

18 Victoria Road,
Clare SA 5453
Map Ref: 25

Springfarm Cottage

Springfarm Road,
Clare SA 5453
Map Ref: 26

Springvilla

20 Gleeson Street,
Clare SA 5453
Map Ref: 27



Springwood Suite

46 Albert Street,
Clare SA 5453
Map Ref: 28

St Helens – Coach House

Warendra Road,
Clare SA 5453
Map Ref: 29



St Helens – Fettlers Cottage

Warendra Road,
Clare SA 5453
Map Ref: 30



The Stationmaster's Residence

4 New Road,
Clare SA 5453
Map Ref: 31



Tree Tops at Clare

Lot 103 White Hut Road,
Clare SA 5453
Map Ref: 32

Wishing Well Cottage

27 Gleeson Street,
Clare SA 5453
Map Ref: 33

DINING

Call ahead for opening hours.

Bentley's Hotel/Motel

191 Main North Road,
Clare SA 5453
Map Ref: 3
Phone 08 8842 1700

Chaff Mill Restaurant

308 Main North Road,
Clare SA 5453
Map Ref: 34
Phone 08 8842 3055

Citadel 5453

12 Main North Road,
Clare SA 5453
Map Ref: 35
Phone 08 8842 1453

SEVENHILL TO CLARE

Clare Country Club



White Hut Road,
Clare SA 5453
Map Ref: **8**
Phone 08 8842 1060

Clare Dragon Restaurant

308 Main North Road,
Clare SA 5453
Map Ref: **36**
Phone 08 8842 3644

Clare Hotel

244 Main North Road,
Clare SA 5453
Map Ref: **9**
Phone 08 8842 2816

Epic Food

Shop 4/260 Main North Road,
Clare SA 5453
Map Ref: **37**
Phone 08 8842 2917

Impressions Restaurant

74a Main North Road,
Clare SA 5453
Map Ref: **10**
Phone 08 8842 2799

Neagles Rock Vineyard Restaurant

Lot 1 Main North Road,
Clare SA 5453
Map Ref: **38**
Phone 08 8843 4020

Salt 'n' Vines

Wendouree Road,
Clare SA 5453
Map Ref: **39**
Phone 08 8842 1796

Taminga Hotel

302 Main North Road,
Clare SA 5453
Map Ref: **40**
Phone 08 8842 2808

Treloars Restaurant

325 Main North Road,
Clare SA 5453
Map Ref: **7**
Phone 08 8842 2277

WINERIES

Jim Barry Wines

Craigs Hill Road,
Clare SA 5453
Map Ref: **41**
Phone 08 8842 2261
Monday – Friday 9am-5pm
Saturday, Sunday and public
holidays 9am-4pm
Closed Christmas Day and
Good Friday

Kirrihill Estates

Wendouree Road,
Clare SA 5453
Map Ref: **42**
Phone 08 8842 4087
Monday – Sunday and public
holidays 10am-4pm
Closed Good Friday, Christmas
Day and New Year's Day

Knappstein Wines

2 Pioneer Ave,
Clare SA 5453
Map Ref: **43**
Phone 08 8842 2600
Monday – Friday 9am-5pm
Saturday 11am-5pm
Sunday and public holidays
11am-4pm

Leasingham Wines

7 Dominic Street,
Clare SA 5453
Map Ref: **44**
Phone 08 8842 2785
Monday – Friday 8.30am-5pm
Saturday, Sunday and public
holidays 10am-4pm
Closed Good Friday and
Christmas Day

Neagles Rock Vineyards

Lot 1 Main North Road,
Clare SA 5453
Map Ref: **38**
Phone 08 8843 4020
Monday – Friday 9am-5pm
Saturday 10am-5pm
Sunday 11am-4pm
Public holidays 11am-5pm

Tim Adams Wines

Warenda Road,
Clare SA 5453
Map Ref: **45**
Phone 08 8842 2429
Monday – Friday 10.30am-5pm
Saturday, Sunday and public
holidays 11am-5pm

ATTRACTIONS

Evilo Estate

Evilo Estate produce award
winning extra virgin olive oil
and olive based products that
are all grown on the estate.
Lot 136 Farrell Flat Road,
Clare SA 5453
Map Ref: **46**
Phone 08 884 3310
Friday – Monday 10am-3.30pm

Neagles Rock Lookout

The Lookout has an excellent
view over the Clare Valley. It is
advisable to lock up your bikes
at the base of the hill and walk
to the top. Allow approximately
15 minutes for this climb.
Map Ref: **47**

Old Police Station Museum

This atmospheric building now houses a National Trust museum of artefacts and a wonderful collection of historic photographs of early Clare and its inhabitants.

Neagles Rock Road,
Clare SA 5453
Map Ref: **48**
Phone 08 8842 2376
Saturday, Sunday and public holidays 10am-12pm and 2pm-4pm
School holidays 10am-12pm and 2pm-4pm

Quarry Hill Lookout

The Lookout has impressive panoramic views over the Polish Hill River Valley and overlooks Pikes Polish Hill River Estate, Paulett Wines and The Wilson Vineyard.

Map Ref: **49**

The Soapshed

Manufacturers of olive oil soaps, made on-site using South Australian olive oil. There are more than 50 varieties, ranging from everyday use to unique gifts and one-off lines.

7 Archer Street,
Clare SA 5453
Map Ref: **50**
Phone 08 8842 1109
Monday – Wednesday by appointment
Thursday – Sunday and public holidays 10am-4pm
Closed Christmas Day and Good Friday. If planning to visit, please check times first.

Terrace Gallery – Patly Hill Farm

The Terrace Gallery exhibits fine paintings by local artists and a range of glass, ceramic and timber crafts. It also offers tastings of Patly Hill Farm Extra Virgin Olive Oil, Kalamata Olives and an exciting range of jams, sauces, chutneys, dukkah, that are all produced on site to old fashioned recipes.

St George's Terrace,
Clare SA 5453
Map Ref: **19**
Phone 08 8842 3557
Monday – Thursday by appointment
Friday – Sunday and public holidays 11am-5pm
Closed Christmas Day

Valley of Armagh

Glendalough first became a fruit producing property in 1896 when the Clare Valley became known as the 'fruit bowl of the north'. Today the production is olives, olive oil, blue gum honey, red wine vinegar and Shiraz, Cabernet and Riesling wines. Visitors are introduced to these products with generous tastings.

St George Terrace,
Clare SA 5453
Map Ref: **51**
Phone 08 8842 1237
Monday – Sunday 10.30am-4.30pm
Public holidays 11am-4pm



SEVENHILL TO CLARE

SERVICES

Parks

Lions Park

Picnic area, electronic barbecues, toilets, seating, shade trees and playground equipment. Tennis courts for hire.

Victoria Rd,
Clare SA 5453

Sanders Park

Open sided shelter, barbecues, seating, playground equipment and toilets

Lennon St,
Clare SA 5453

Catford Garden

Open sided shelter, barbecue, seating, playground equipment, toilets

Caravan Park, Main North Road,
Clare SA 5453

Melrose Park-Inchiquin Lake

Model railway attraction, toilets, playground equipment, BMX bike track

White Hut Road,
Clare SA 5453

Hentschke Park

Playground equipment, seating, shade trees

Essington Avenue,
Clare SA 5453

Post Offices

Australia Post

253 Main North Road,
Clare SA 5453
Ph 13 13 18

Shopping/Groceries

Woolworths

47 Old North Road,
Clare SA 5453
Phone 08 8842 2416

Foodland IGA

250 Main North Road,
Clare SA 5453
Phone 08 8842 2133

Banks

Commonwealth Bank

268 Main North Rd,
Clare SA 5453
Phone 08 8842 2111

National Australia Bank

254 Main North Road,
Clare SA 5453
Phone 13 22 65

ANZ

243 Main North Rd,
Clare SA 5453
Phone 13 13 14

Bank SA

224 Main North Road,
Clare SA 5453
Phone 13 13 76

NACOS Credit Union

Shop 3/205-227 Main North
Road, Clare SA 5453
Phone 08 8842 2231

Rabobank

181 Main North Road,
Clare SA 5453
Phone 08 8841 3300

Medical Service

Clare Medical Centre

41 Old Main North Road,
Clare SA 5453
Phone 08 8842 2100

Victoria Road Medical Clinic

16 Victoria Road,
Clare SA 5453
Phone 08 8842 1000

Chemist

Amcal Pharmacy

261 Main North Road,
Clare SA 5453
Ph: 08 8842 2195

Chemplus

260 Main North Road,
Clare SA 5453
Ph 08 8842 2118

Service Stations

Caltex Roadhouse

35 Main North Road,
Clare SA 5453
Phone 08 8842 2848
Monday – Friday 7am-8pm
Saturday, Sunday and public
holidays 7.30am-7.30pm

LH Perry & Sons – Mobil

321 Main North Road,
Clare SA 5453
Phone 08 8842 2991
Monday – Saturday 7am-7pm
Sunday 8am-7pm
Public holidays 8am-6pm

Ampol

188 Main North Rd,
Clare SA 5453
Phone 08 8842 3228
Monday, Wednesday and
Thursday 5.30am-8pm
Tuesday 5.30am-6.45pm
Friday 5.30am-12pm
Saturday 7am-12pm
Sunday 7am-2pm
Public holidays 7am-7pm

B.P. (South Bridge Service Station)

186 Main North Road,
Clare SA 5453
Phone 08 8842 2172
Monday – Sunday 5.30am-10pm
Public holidays 5.30am-10pm

LEGEND

Sealed Roads - Major	
Sealed Roads - Minor	
Unsealed Roads	
Vehicular Track	
Riesling Trail	
Riesling Trail Loops	
Father Rogalski Loop	
John Horrocks Loop	
Spring Gully Loop	
Mason Trail	
Accredited Visitor Information Centre	
Bicycle Hire	
Parking	
Telephone	
Drinking Water	
Public Toilet	
Picnic Facilities	
Barbecue	
Playground	
Park / Reserve	
Buildup Area	
Accommodation	
Dining	
Attractions	

Map Datum :
Geocentric Datum of Australia (GDA94).
GDA94 is horizontally consistent with satellite datum WGS84.

Map Projection :
Map Grid of Australia, 1984; Zone 54; Central Meridian 147° E.

Map Copyright :
Copyright Riesling Trail Management Committee Inc. 2007 (RTMC).

Disclaimer :
Although every effort has been made to ensure the correctness and accuracy of the maps, the suppliers of these data make no representations, either express or implied, as to the accuracy, currency, completeness or suitability for any particular purpose of the information and accept no liability for any use of the data or any responsibility for any reliance placed on that information. The user acknowledges that the maps cannot be guaranteed over time and that use of the maps is at the user's sole risk and that the information contained on the maps may be subject to change without notice.

Panel data supplied by and copyright © Department for Environment and Heritage SA 2006

Maps designed and produced by:
Cada Graphics
147 Unley Road, Unley SA 5061
Ph: 08 8357 1777 Fax: 08 8357 3881
Email: sales@cadagraphics.com.au
www.cadagraphics.com.au



Look for this symbol as your guide to finding tourism businesses that have achieved national accreditation for having the highest standards of consumer service and business practice.



The South Australian Tourism Awards recognise and reward the State's most outstanding operators.

MORE GREAT SOUTH AUSTRALIAN CYCLING TRAILS

Mawson Trail

The Mawson Trail is Australia's premier off-road cycling trail. On back roads, forest tracks and single track, this 800km trail runs through some of the most beautiful and spectacular country in South Australia including the Adelaide Hills, the Barossa and the Clare and Gilbert valleys before ending in the Flinders Ranges.

In the Clare Valley, the Mawson Trail joins the 25km Riesling Trail. Graded and relatively easy, this section is a welcome respite from the harder work of the hills and ranges.

For further information on the Mawson Trail contact Bicycle SA at www.bikesa.asn.au or on 08 8232 2644. www.southaustraliantrails.com

Riverton Trails

Whether you are interested in a leisurely stroll of one kilometre or a good bicycle ride of 34km, the Riverton Trails in the picturesque Gilbert Valley will reward you with a variety of experiences, including local industry, undisturbed nature and historical landmarks. The trails meander through Riverton's natural surrounds and trail users enjoy the beauty of the native vegetation, including native pines, blue gums, peppermint gums and sheoaks.

The five loop trails (Peters Hill Trail, Lookout Trail, Duck Pond Trail, Macaw Creek Trail and Rhyne Trail) start and finish at Scholz Park in the main street of Riverton. The trails connect to the Mawson Trail and have their own distinctive logo and colour coded directional markers.

For further information contact Riverton History Information Centre on 08 8847 2705.





Mintaro

Cyclists can extend their ride to the delightful heritage village of Mintaro, 11 km east of the Riesling Trail. You'll discover stone churches, cottage gardens, an antique shop, a ruined flourmill and interesting cemeteries. There are also several small vineyards; two cellar door outlets; a traditional old country pub The Magpie & Stump; a hedge maze; the eco-accredited Timandra Garden Design; and several cosy restaurants and numerous quaint B&Bs.

For further information on Mintaro contact Clare Valley Visitor Information Centre on 1800 242 131.



GENERAL INFORMATION

SAFETY

There is mobile phone coverage along the Riesling Trail.

Emergency Services

Ambulance, Police and Fire
Phone 000

Non-Emergencies

Ambulance Phone 1300 881 700

Fire Phone 08 8842 2000

Police Phone 08 8842 2711

Hospital
47 Farrell Flat Road,
Clare SA 5453
Phone 08 8842 6500

TRAIL ETIQUETTE AND SAFETY

The co-operation of property owners and the friendliness of residents towards walkers and cyclists ensure the most enjoyable of experiences along the Riesling Trail. Therefore, when you visit the trail:

- carry all rubbish with you and deposit in a public bin or take it home,
- move quietly near farm animals,
- observe all the 'Give Way' signs at the road intersections along the trail,
- observe road signs,
- always carry drinking water, especially during the warmer summer months
- wear appropriate clothing, i.e. warm clothing in winter, including water proof gear, or in summer, wear loose clothing and apply sunscreen to all exposed skin,
- if you feel tired, thirsty or hungry, have a rest, a drink and something to eat
- carry a mobile phone if you have one,
- please be considerate of the flora and fauna.
- magpies nest along the trail, be aware of their protective behaviour, swooping.

Walkers remember:

- keep to the left and do not block the trail by walking in a group across the track,
- walk to the left to allow cyclists to pass at a reduced speed, and
- always carry a pooper scooper or plastic bag and clean up after your dog.

Cyclists note:

- always check your bikes thoroughly prior to starting and carry a repair kit in case of emergencies,
- wear an approved helmet,
- alert walkers of your approach,
- always pass walkers on their right at a reduced speed,
- exercise caution when cycling on the soft edges of the trail, and
- ensure that young children are accompanied by an adult and encouraged to dismount at road crossings.

Disclaimer

This guide is not exhaustive and only includes those businesses that responded to South Australian Tourism Commission's request for information. Details were correct at time of printing in February 2007.

The trail is for everyone to enjoy and should only be used in an appropriate manner in accordance with the Trail Etiquette. Trail conditions can vary and trail users are advised to check weather conditions before setting out. Trail users must be adequately prepared and use caution at all times when using the trail.