


Mawson



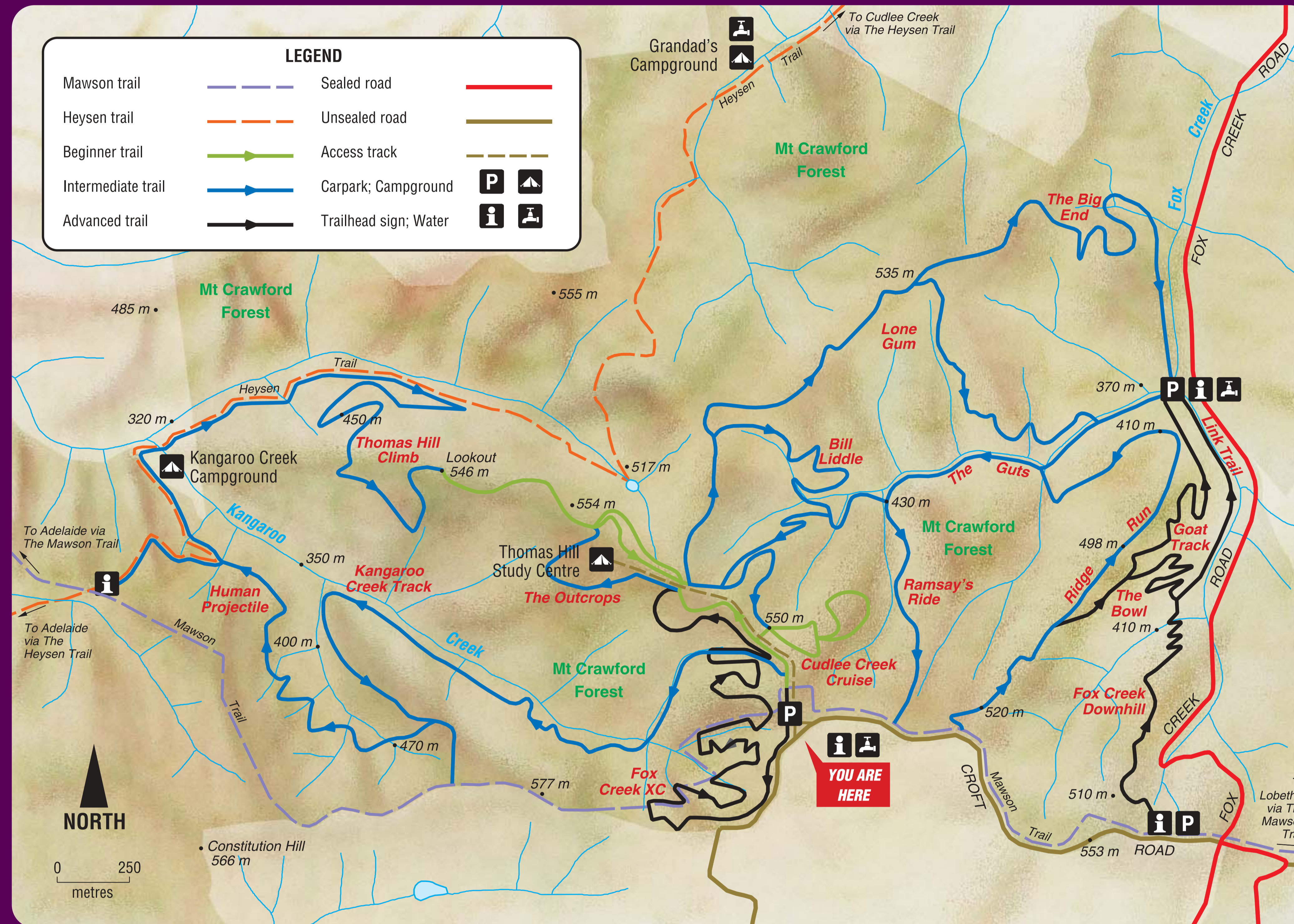
TRAIL NETWORK

Cudlee Creek Mountain Bike Trail Project Partners



www.southaustraliantrails.com.au

mawson trail mountain bike loop trails mt crawford forest: cudlee creek



Forest Reserve Terms and Conditions of Use


- This Reserve is closed on Total Fire ban days – call the CFS Hotline for confirmation 1300 362 361
- Please use the car parks provided for turning vehicles around.
- The Heysen Trail is predominantly a walking trail. Walkers may also use other green and blue trails in the network so cyclists must give walkers the right of way.
- Cudlee Creek Forest is a commercial forest and management vehicles still use the access tracks to conduct land management requirements and logging operations throughout the year.
- This Reserve is a multi-use forest and caution is needed. Green and blue trails have recommended directional arrows. If traveling against the recommended direction, please keep to the left where possible, take care around blind corners and where sight distance is limited. Black trails must be ridden in the direction indicated.
- Please treat the facilities and local residents with respect as cycling in this area is a privilege and not a right.
- If you wish to be involved in trail maintenance and other trail care efforts including tree planting call Bicycle SA (08 8232 2644) or visit www.bikesa.asn.au

Code of Practice

- Plan your ride
- Obey 'No Bicycle' signs
- Ride only on formed trails designated for cyclists
- Do not take short cuts or form new trails
- Share the trail
- Respect the rights of others
- Avoid riding in wet, muddy conditions
- Ride lightly and leave no trace or rubbish
- Control your bike
- Don't disturb plants and animals
- Clean your bike, don't spread weeds or plant diseases
- Tell other people about this code

mountain bike trail classifications

(based on the condition of terrain, gradient and obstacles and conditions of use)



BEGINNER

Suitable for beginners, families and children, gentle gradients and minor obstacles. Less than 10km. Shared use, walkers welcome.



INTERMEDIATE

Suitable for riders with some off road experience. Trails have obstacles, a variety of terrain, including some steep sections. Shared use. Caution: cyclists may be travelling at speed.



ADVANCED

Suitable for experienced riders. Challenging terrain and frequent obstacles. Trail designed for cycling one way and walkers are strongly discouraged from using these trails.

Warning

Cyclists and other users of these trails do so at the own risk. Mountain bike riding involves risks and should be undertaken with care and regard for the riding conditions at all times. These trails are subject to natural forces, varying weather and track conditions. The track surface and obstacles may change over time and may make riding more difficult. A helmet approved to Australian Standards (AS 2063) is mandatory and protective equipment including gloves and cycling glasses are highly recommended when riding. Caution on access tracks is required at all times as management vehicles are often present in the Reserve. If you wish to report fallen trees, hazards or other maintenance issues call Mt Crawford Forest Information Centre (08 8524 6004).